

**Viewpoint Information**





OS Reference: E 250447 N 587287

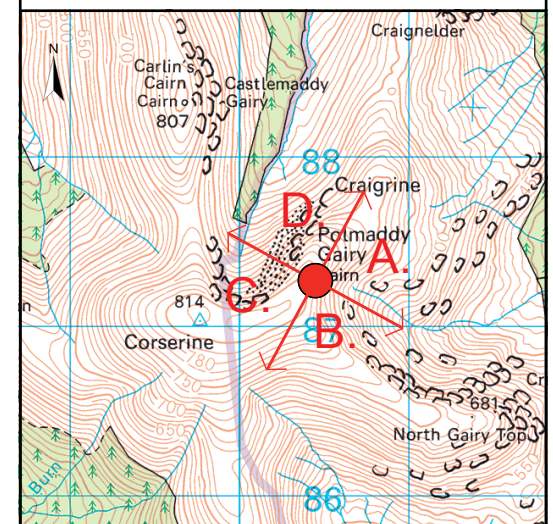
Viewpoint height: 793m (AOD)

Distance to nearest turbine: 12,380m (T16)

Direction from site: West-southwest

Angle of view: 90 degrees

-  Proposed Shepherd's Rig Turbines
-  Operational & Under Construction Turbines
-  Consented Turbines
-  Other Turbines in planning



Produced By: SE	Ref: P17-1037.056	Rev: A
Produced By: SS	Date: 12_09_2018	

**Figure 8.64**  
**360 Degree Cumulative Wireframes**  
**Viewpoint 21: Corserine (Hennessy's Shelter)**

SHEPHERDS' RIG WIND FARM